

A417 Missing Link  
TR010056

## 2.6a General Arrangement Plans

Planning Act 2008

APFP Regulation 5(2)(o)  
Infrastructure Planning (Applications: Prescribed Forms and  
Procedure) Regulations 2009

Volume 2

May 2021

Infrastructure Planning

Planning Act 2008

**The Infrastructure Planning  
(Applications: Prescribed Forms  
and Procedure) Regulations 2009**

**A417 Missing Link**

Development Consent Order 202[x]

---

**2.6a General Arrangement Plans**

---

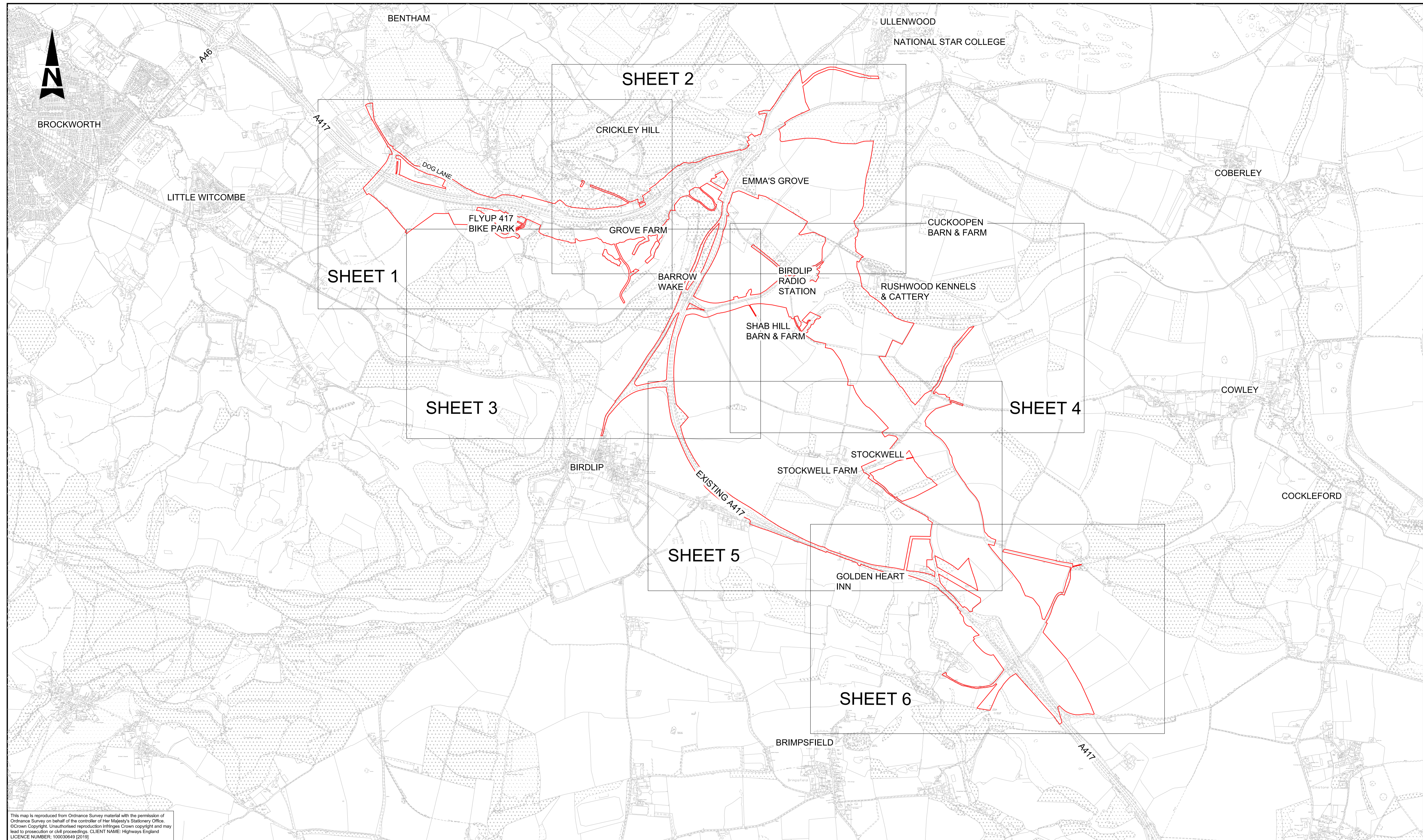
|                                               |                   |
|-----------------------------------------------|-------------------|
| <b>Regulation Number:</b>                     | 5(2)(o)           |
| <b>Planning Inspectorate Scheme Reference</b> | TR010056          |
| <b>Application Document Reference</b>         | 2.6a              |
| <b>Author</b>                                 | A417 Missing Link |

| <b>Version</b> | <b>Date</b> | <b>Status of Version</b> |
|----------------|-------------|--------------------------|
| C01            | May 2021    | Application Submission   |

## Contents

1. General Arrangement APFP Regulations 5(2)(o) Key plan
2. General Arrangement Plans APFP Regulations 5(2)(o) - Sheet 1 of 6
3. General Arrangement Plans APFP Regulations 5(2)(o) - Sheet 2 of 6
4. General Arrangement Plans APFP Regulations 5(2)(o) - Sheet 2 of 6
5. General Arrangement Plans APFP Regulations 5(2)(o) - Sheet 4 of 6
6. General Arrangement Plans APFP Regulations 5(2)(o) - Sheet 5 of 6
7. General Arrangement Plans APFP Regulations 5(2)(o) - Sheet 6 of 6





This map is reproduced from Ordnance Survey material with the permission of Ordnance Survey on behalf of the controller of Her Majesty's Stationery Office. © Crown Copyright. Unauthorised reproduction infringes Crown copyright and may lead to prosecution or civil proceedings. CLIENT NAME: Highways England LICENCE NUMBER: 100030649 (2019)

NOTES  
1. ALL DIMENSIONS ARE IN METRES UNLESS NOTED OTHERWISE.



LEGEND  
— DEVELOPMENT CONSENT ORDER BOUNDARY

| Rev. | Date     | Description                       | By | Chk'd | App'd | Auth'd |
|------|----------|-----------------------------------|----|-------|-------|--------|
| C01  | 24/05/21 | APPLICATION SUBMISSION (MAY 2021) | JF | DA    | JP    | YB     |

Suitability Drawing Status  
A3 STAGE COMPLETED

Project Title  
A417 MISSING LINK

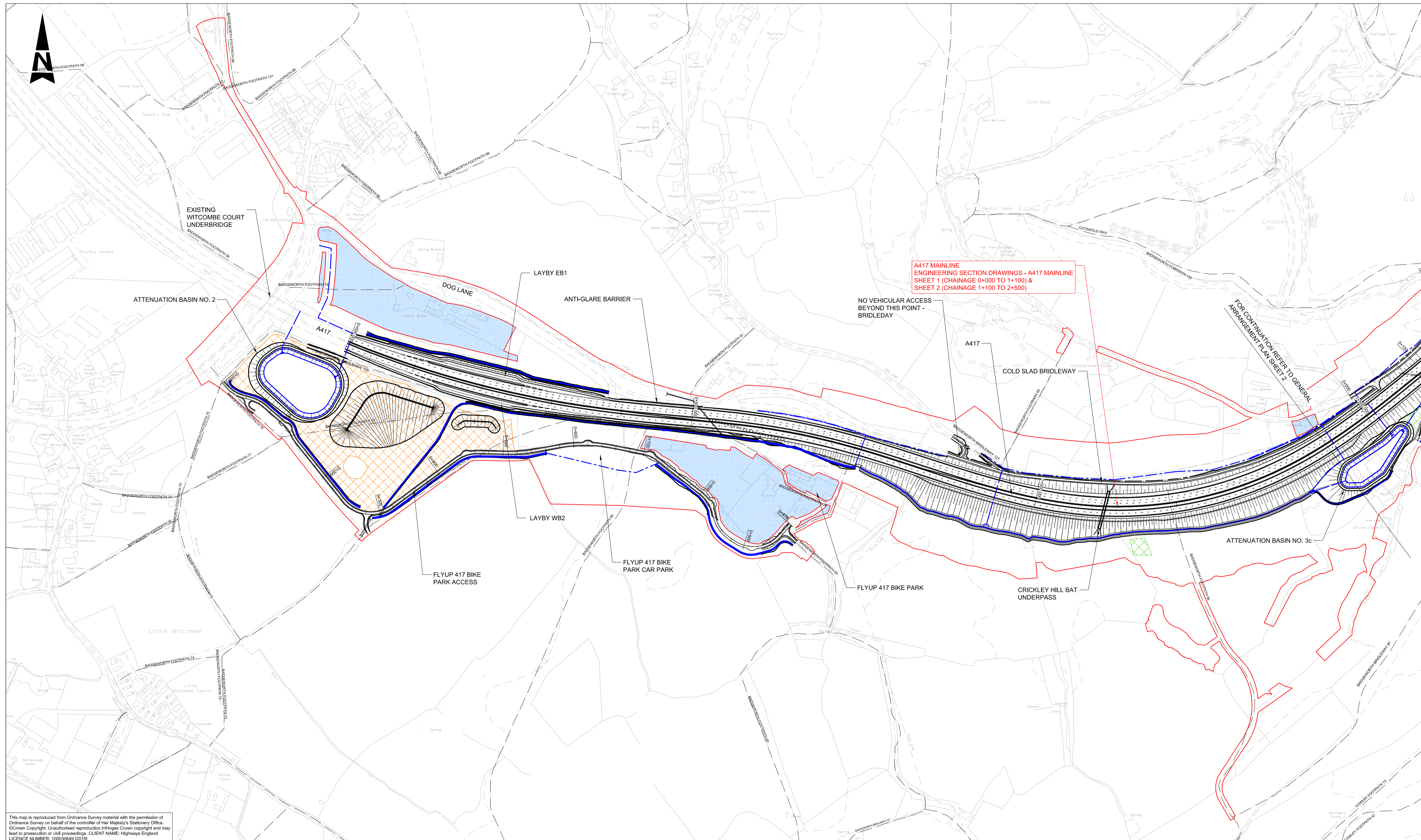
Drawing Title  
GENERAL ARRANGEMENT KEY PLAN  
APFP REGULATIONS 5(2)(O)  
APPLICATION NUMBER: TR010056

| Scale         | By       | Checked  | Approved | Authorised |
|---------------|----------|----------|----------|------------|
| 1:10000       | JF       | DA       | JP       | YB         |
| Original Size | Date     | Date     | Date     | Date       |
| A1            | 20/05/21 | 20/05/21 | 22/05/21 | 24/05/21   |



| Drawing Number       | HE PIN      | Originator        | Volume | Revision |
|----------------------|-------------|-------------------|--------|----------|
| HE551505 - ARP - LSI | X_XX_XXXX_X | -DR - ZL - 100000 |        | C01      |
| Location             | Type        | Role              | Number |          |

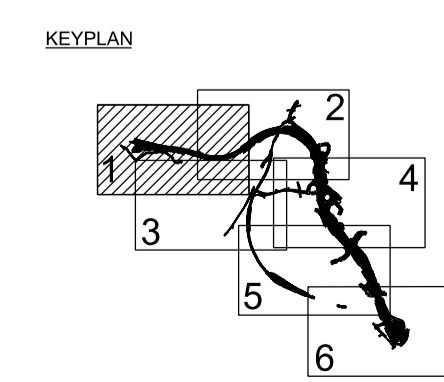




This map is reproduced from Ordnance Survey material with the permission of Ordnance Survey on behalf of the controller of Her Majesty's Stationery Office. © Crown Copyright. Unauthorised reproduction infringes Crown copyright and may lead to prosecution or civil proceedings. CLIENT NAME: Highways England LICENCE NUMBER: 100030649 (2019)

- LEGEND**
- DEVELOPMENT CONSENT ORDER BOUNDARY
  - PROPOSED HIGHWAY DRAINAGE
  - EXISTING PUBLIC RIGHT OF WAY (BRIDLEWAY, FOOTPATH, RESTRICTED BYWAY)
  - PROPOSED WATERCOURSE DIVERSION/OVERLAND FLOW DITCH
  - PROPOSED CULVERT
  - EXISTING CULVERT
  - DRAINAGE BASINS
  - AREA NOT INCLUDED WITHIN ORDER LIMITS
  - PROPOSED HIGHWAY DESIGN
  - CONSTRUCTION COMPOUND
  - SATELLITE COMPOUND
  - U41440 UNCLASSIFIED ROAD REFERENCE NUMBER

- NOTES**
1. ALL DIMENSIONS ARE IN METRES UNLESS NOTED OTHERWISE.
  2. ONLY WRITTEN DIMENSIONS SHALL BE USED.



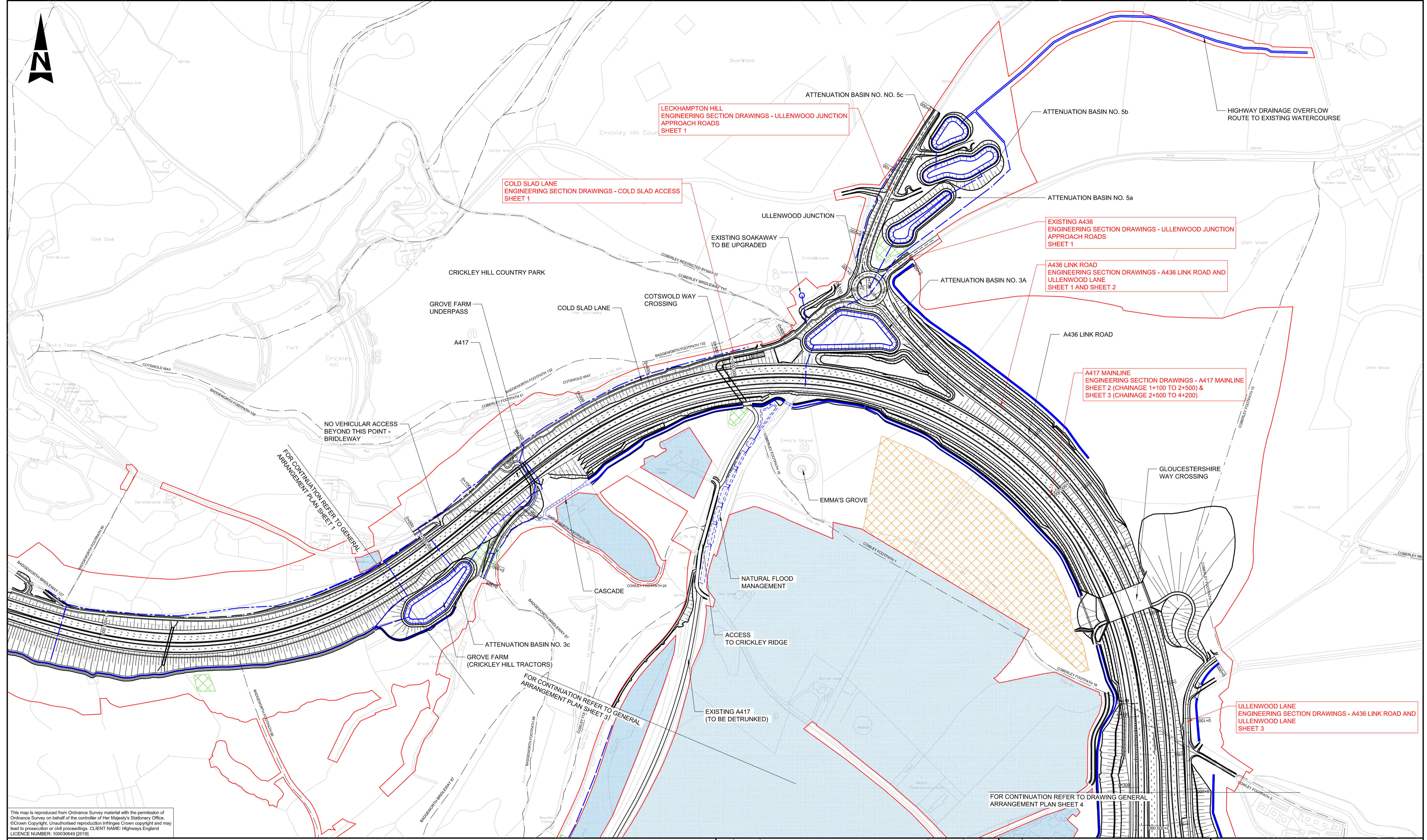
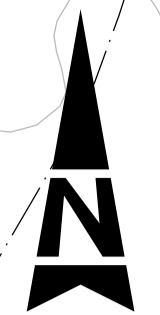
| Rev. | Date     | Description                       | By | Chk'd | App'd | Auth'd |
|------|----------|-----------------------------------|----|-------|-------|--------|
| C01  | 24/05/21 | APPLICATION SUBMISSION (MAY 2021) | JF | DA    | JP    | YB     |

Suitability **A3** Drawing Status **STAGE COMPLETED**

Client

|                                                                                                                                  |                   |                  |                  |                  |                  |
|----------------------------------------------------------------------------------------------------------------------------------|-------------------|------------------|------------------|------------------|------------------|
| Project Title<br><b>A417 MISSING LINK</b>                                                                                        |                   |                  |                  |                  |                  |
| Drawing Title<br><b>GENERAL ARRANGEMENT PLANS<br/>APFP REGULATIONS 5(2)(O)<br/>SHEET 1 OF 6<br/>APPLICATION NUMBER: TR010056</b> |                   |                  |                  |                  |                  |
| Scale<br>1:2500                                                                                                                  | By<br>JF          | Checked<br>DA    | Approved<br>JP   | Authorised<br>YB |                  |
| Original Size<br>A1                                                                                                              | Date<br>20/05/21  | Date<br>20/05/21 | Date<br>22/05/21 | Date<br>24/05/21 | Date<br>24/05/21 |
| Drawing Number<br>HE PIN<br>HE551505                                                                                             | Originator<br>ARP | Volume<br>LSI    | Revision<br>C01  |                  |                  |
| x_xx_xxxx_x                                                                                                                      | -DR -ZL -100001   |                  |                  |                  |                  |
| Location                                                                                                                         | Type              | Role             | Number           |                  |                  |



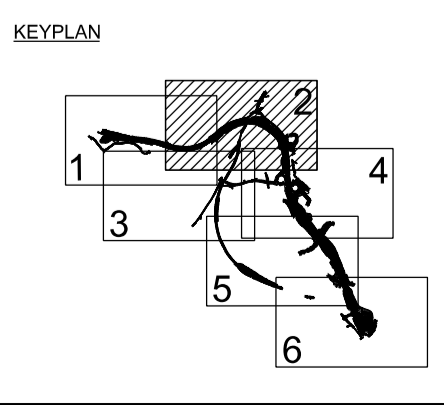


This map is reproduced from Ordnance Survey material with the permission of Ordnance Survey on behalf of the controller of Her Majesty's Stationery Office. © Crown Copyright. Unauthorised reproduction infringes Crown copyright and may lead to prosecution or civil proceedings. CLIENT NAME: Highways England LICENCE NUMBER: 100030649 (2019)

| LEGEND |                                                                      |
|--------|----------------------------------------------------------------------|
|        | DEVELOPMENT CONSENT ORDER BOUNDARY                                   |
|        | PROPOSED HIGHWAY DRAINAGE                                            |
|        | EXISTING PUBLIC RIGHT OF WAY (BRIDLEWAY, FOOTPATH, RESTRICTED BYWAY) |
|        | PROPOSED WATERCOURSE DIVERSION/OVERLAND FLOW DITCH                   |
|        | PROPOSED CULVERT                                                     |
|        | EXISTING CULVERT                                                     |
|        | DRAINAGE BASINS                                                      |
|        | AREA NOT INCLUDED WITHIN ORDER LIMITS                                |
|        | PROPOSED HIGHWAY DESIGN                                              |
|        | CONSTRUCTION COMPOUND                                                |
|        | SATELLITE COMPOUND                                                   |
|        | UNCLASSIFIED ROAD REFERENCE NUMBER                                   |

NOTES

1. ALL DIMENSIONS ARE IN METRES UNLESS NOTED OTHERWISE.
2. ONLY WRITTEN DIMENSIONS SHALL BE USED.



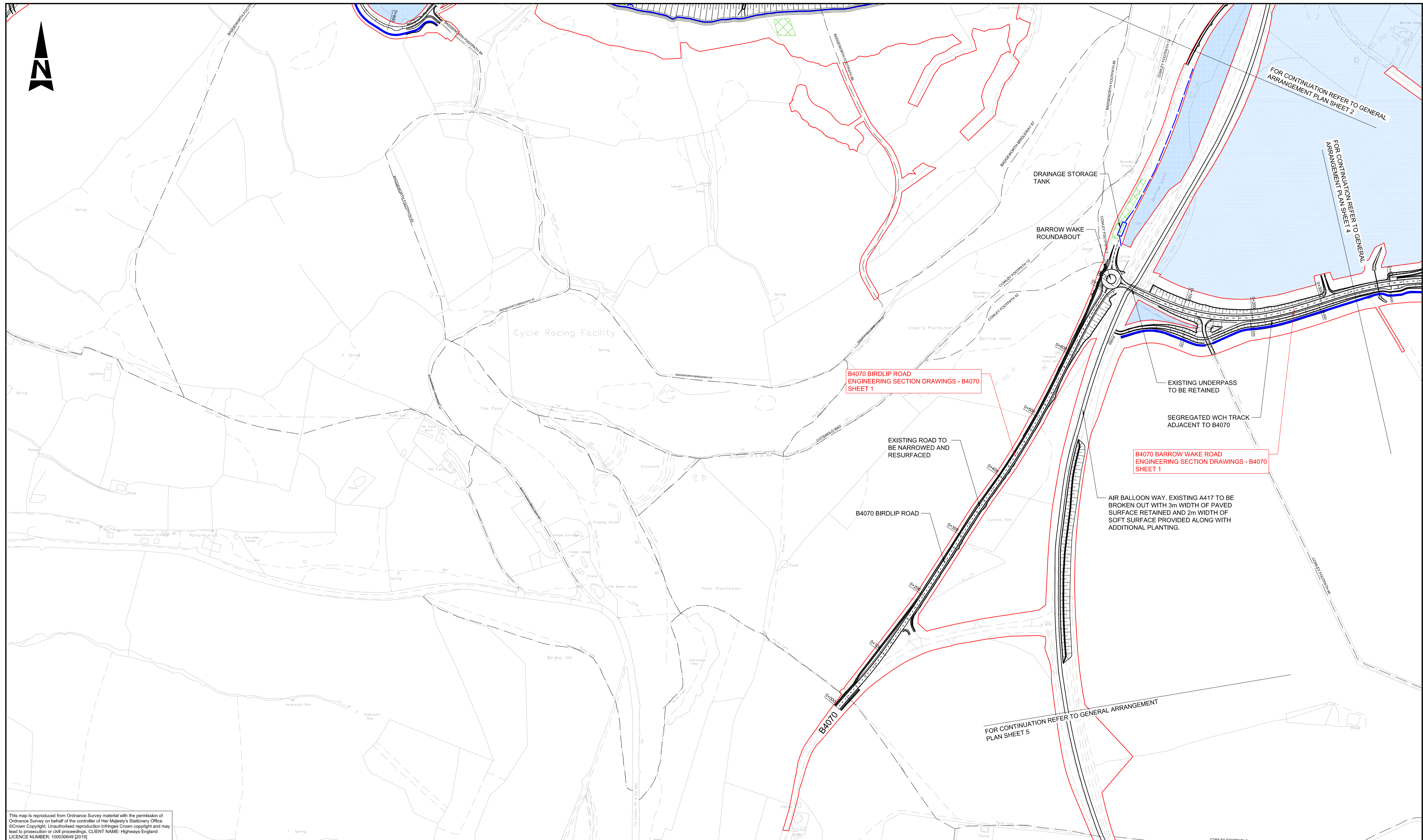
| Rev. | Date     | Description                       | By | Chk'd | App'd | Auth'd |
|------|----------|-----------------------------------|----|-------|-------|--------|
| C01  | 24/05/21 | APPLICATION SUBMISSION (MAY 2021) | JF | DA    | JP    | YB     |

|             |                 |
|-------------|-----------------|
| Suitability | Drawing Status  |
| A3          | STAGE COMPLETED |

|        |  |  |  |
|--------|--|--|--|
| Client |  |  |  |
|--------|--|--|--|

|                                                                                              |                   |            |          |            |  |
|----------------------------------------------------------------------------------------------|-------------------|------------|----------|------------|--|
| Project Title                                                                                |                   |            |          |            |  |
| A417 MISSING LINK                                                                            |                   |            |          |            |  |
| Drawing Title                                                                                |                   |            |          |            |  |
| GENERAL ARRANGEMENT PLANS APFP REGULATIONS 5(2)(O) SHEET 2 OF 6 APPLICATION NUMBER: TR010056 |                   |            |          |            |  |
| Scale                                                                                        | By                | Checked    | Approved | Authorised |  |
| 1:2500                                                                                       | JF                | DA         | JP       | YB         |  |
| Original Size                                                                                | Date              | Date       | Date     | Date       |  |
| A1                                                                                           | 20/05/21          | 20/05/21   | 22/05/21 | 24/05/21   |  |
| Drawing Number                                                                               | HE PIN            | Originator | Volume   | Revision   |  |
| HE551505 - ARP                                                                               | -                 | LSI        | -        | C01        |  |
| X_XX_XXXX_X                                                                                  | -DR - ZL - 100002 | -          | -        | -          |  |
| Location                                                                                     | Type              | Role       | Number   |            |  |





B4070 BIRDLIP ROAD  
ENGINEERING SECTION DRAWINGS - B4070  
SHEET 1

B4070 BARROW WAKE ROAD  
ENGINEERING SECTION DRAWINGS - B4070  
SHEET 1

FOR CONTINUATION REFER TO GENERAL  
ARRANGEMENT  
PLAN SHEET 5

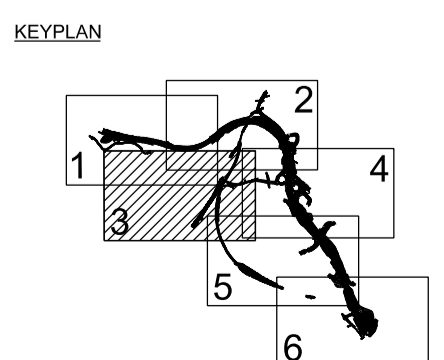
FOR CONTINUATION REFER TO GENERAL  
ARRANGEMENT PLAN SHEET 2

FOR CONTINUATION REFER TO GENERAL  
ARRANGEMENT PLAN SHEET 4

This map is reproduced from Ordnance Survey material with the permission of Ordnance Survey on behalf of the controller of Her Majesty's Stationery Office. © Crown Copyright. Unauthorised reproduction infringes Crown copyright and may lead to prosecution or civil proceedings. CLIENT NAME: Highways England LICENCE NUMBER: 100030649 (2019)

- LEGEND**
- DEVELOPMENT CONSENT ORDER BOUNDARY
  - PROPOSED HIGHWAY DRAINAGE
  - EXISTING PUBLIC RIGHT OF WAY (BRIDLEWAY, FOOTPATH, RESTRICTED BYWAY)
  - PROPOSED WATERCOURSE DIVERSION/OVERLAND FLOW DITCH
  - PROPOSED CULVERT
  - EXISTING CULVERT
  - DRAINAGE BASINS
  - AREA NOT INCLUDED WITHIN ORDER LIMITS
  - PROPOSED HIGHWAY DESIGN
  - CONSTRUCTION COMPOUND
  - SATELLITE COMPOUND
  - U41440 UNCLASSIFIED ROAD REFERENCE NUMBER

- NOTES**
1. ALL DIMENSIONS ARE IN METRES UNLESS NOTED OTHERWISE.
  2. ONLY WRITTEN DIMENSIONS SHALL BE USED.



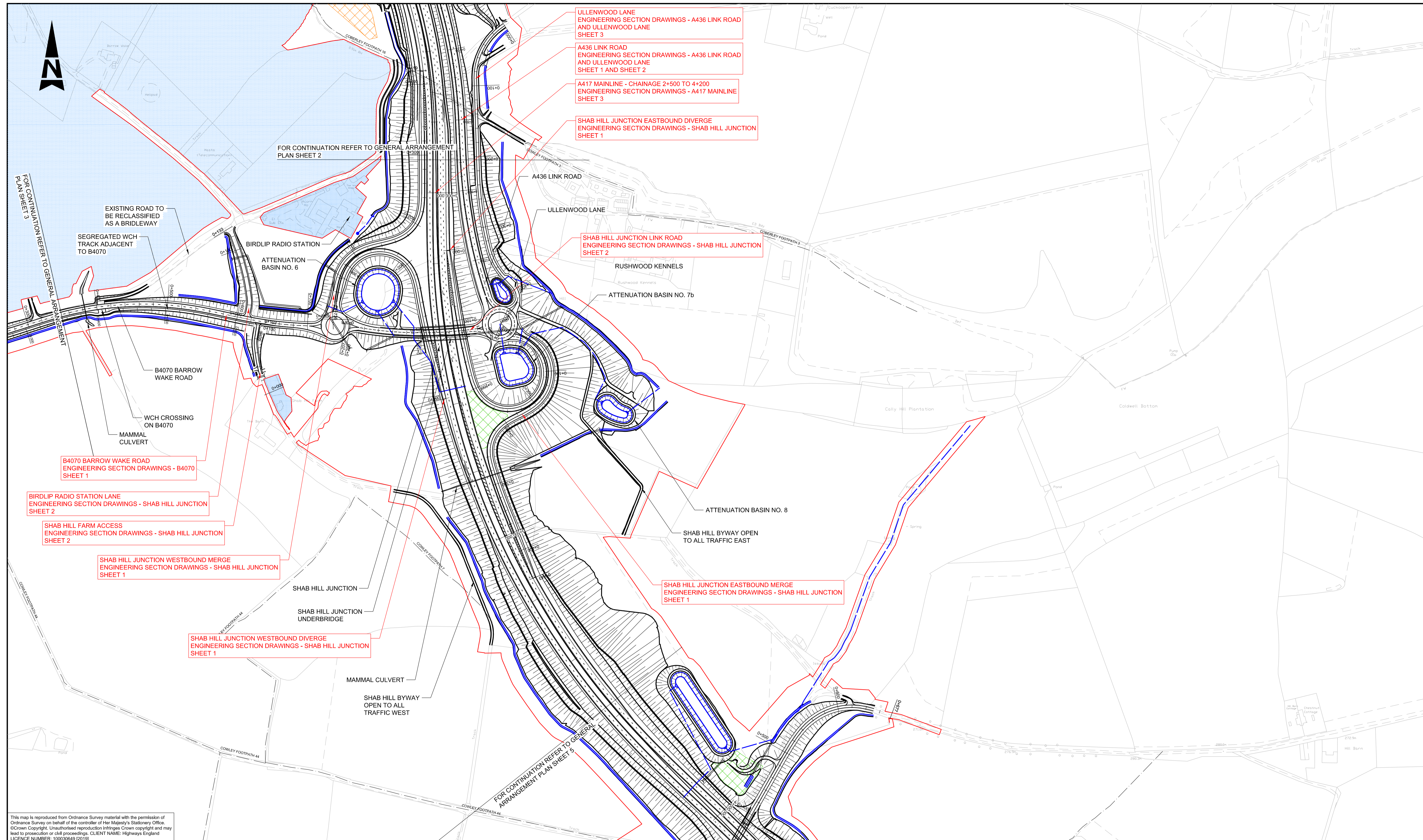
| Rev. | Date     | Description                       | By | Chk'd | App'd | Auth'd |
|------|----------|-----------------------------------|----|-------|-------|--------|
| C01  | 24/05/21 | APPLICATION SUBMISSION (MAY 2021) | JF | DA    | JP    | YB     |

Suitability **A3** | Drawing Status **STAGE COMPLETED**

Client

|                                                                                                                                  |                                  |                  |                  |                  |  |
|----------------------------------------------------------------------------------------------------------------------------------|----------------------------------|------------------|------------------|------------------|--|
| Project Title<br><b>A417 MISSING LINK</b>                                                                                        |                                  |                  |                  |                  |  |
| Drawing Title<br><b>GENERAL ARRANGEMENT PLANS<br/>APFP REGULATIONS 5(2)(O)<br/>SHEET 3 OF 6<br/>APPLICATION NUMBER: TR010056</b> |                                  |                  |                  |                  |  |
| Scale<br>1:2500                                                                                                                  | By<br>JF                         | Checked<br>DA    | Approved<br>JP   | Authorised<br>YB |  |
| Original Size<br>A1                                                                                                              | Date<br>20/05/21                 | Date<br>20/05/21 | Date<br>22/05/21 | Date<br>24/05/21 |  |
| Drawing Number<br>HE PIN<br>HE551505 - ARP<br>X_XX_XXXX_X                                                                        | Originator<br>- DR - ZL - 100003 | Volume<br>- LSI  | Revision<br>C01  |                  |  |



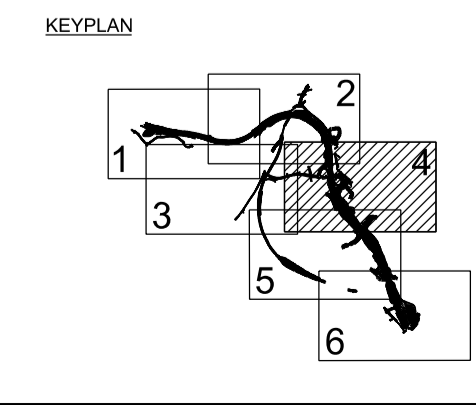


This map is reproduced from Ordnance Survey material with the permission of Ordnance Survey on behalf of the controller of Her Majesty's Stationery Office. © Crown Copyright. Unauthorised reproduction infringes Crown copyright and may lead to prosecution or civil proceedings. CLIENT NAME: Highways England LICENCE NUMBER: 100030649 (2019)

| LEGEND |                                                                      |
|--------|----------------------------------------------------------------------|
|        | DEVELOPMENT CONSENT ORDER BOUNDARY                                   |
|        | PROPOSED HIGHWAY DRAINAGE                                            |
|        | EXISTING PUBLIC RIGHT OF WAY (BRIDLEWAY, FOOTPATH, RESTRICTED BYWAY) |
|        | PROPOSED WATERCOURSE DIVERSION/OVERLAND FLOW DITCH                   |
|        | PROPOSED CULVERT                                                     |
|        | EXISTING CULVERT                                                     |
|        | DRAINAGE BASINS                                                      |
|        | AREA NOT INCLUDED WITHIN ORDER LIMITS                                |
|        | PROPOSED HIGHWAY DESIGN                                              |
|        | CONSTRUCTION COMPOUND                                                |
|        | SATELLITE COMPOUND                                                   |
|        | U41440 UNCLASSIFIED ROAD REFERENCE NUMBER                            |

NOTES

- ALL DIMENSIONS ARE IN METRES UNLESS NOTED OTHERWISE.
- ONLY WRITTEN DIMENSIONS SHALL BE USED.



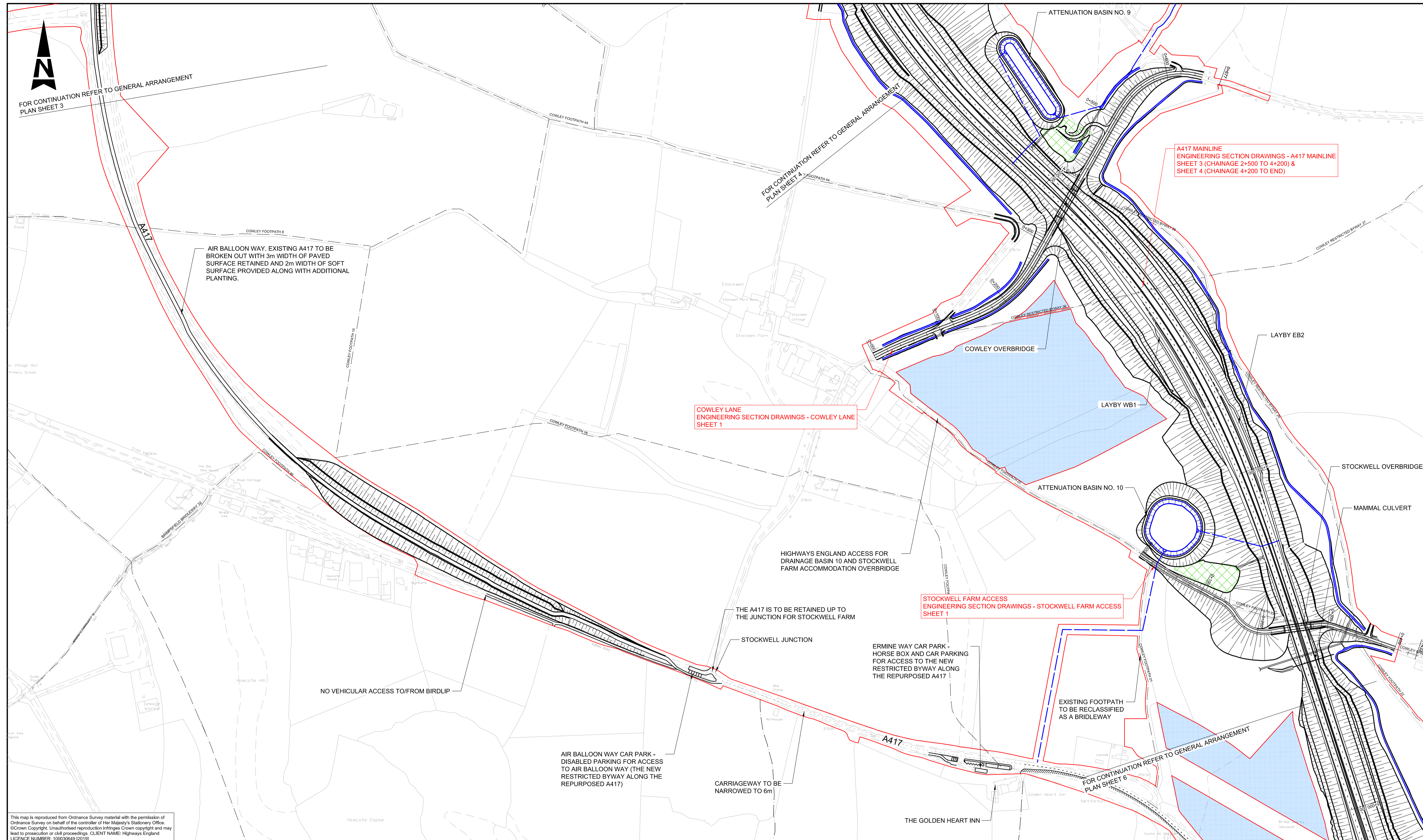
| Rev. | Date     | Description                       | By | Chk'd | App'd | Auth'd |
|------|----------|-----------------------------------|----|-------|-------|--------|
| C01  | 24/05/21 | APPLICATION SUBMISSION (MAY 2021) | JF | DA    | JP    | YB     |

|                |                 |
|----------------|-----------------|
| Suitability    | A3              |
| Drawing Status | STAGE COMPLETED |

Client

|                        |        |                   |          |          |          |                                                                                                       |          |            |          |  |  |
|------------------------|--------|-------------------|----------|----------|----------|-------------------------------------------------------------------------------------------------------|----------|------------|----------|--|--|
| Project Title          |        |                   |          |          |          | A417 MISSING LINK                                                                                     |          |            |          |  |  |
| Drawing Title          |        |                   |          |          |          | GENERAL ARRANGEMENT PLANS<br>APFP REGULATIONS 5(2)(O)<br>SHEET 4 OF 6<br>APPLICATION NUMBER: TR010056 |          |            |          |  |  |
| Scale                  | 1:2500 | By                | JF       | Checked  | DA       | Approved                                                                                              | JP       | Authorised | YB       |  |  |
| Original Size          | A1     | Date              | 20/05/21 | Date     | 20/05/21 | Date                                                                                                  | 22/05/21 | Date       | 24/05/21 |  |  |
| Drawing Number         | HE PIN | Originator        | ARP      | Volume   | LSI      | Revision                                                                                              |          | C01        |          |  |  |
| HE551505 - X_XX_XXXX_X |        | -DR - ZL - 100004 |          | Location |          | Type                                                                                                  | Role     | Number     |          |  |  |





FOR CONTINUATION REFER TO GENERAL ARRANGEMENT PLAN SHEET 3

FOR CONTINUATION REFER TO GENERAL ARRANGEMENT PLAN SHEET 4

A417 MAINLINE ENGINEERING SECTION DRAWINGS - A417 MAINLINE SHEET 3 (CHAINAGE 2+500 TO 4+200) & SHEET 4 (CHAINAGE 4+200 TO END)

AIR BALLOON WAY, EXISTING A417 TO BE BROKEN OUT WITH 3m WIDTH OF PAVED SURFACE RETAINED AND 2m WIDTH OF SOFT SURFACE PROVIDED ALONG WITH ADDITIONAL PLANTING.

COWLEY LANE ENGINEERING SECTION DRAWINGS - COWLEY LANE SHEET 1

STOCKWELL FARM ACCESS ENGINEERING SECTION DRAWINGS - STOCKWELL FARM ACCESS SHEET 1

HIGHWAYS ENGLAND ACCESS FOR DRAINAGE BASIN 10 AND STOCKWELL FARM ACCOMMODATION OVERBRIDGE

THE A417 IS TO BE RETAINED UP TO THE JUNCTION FOR STOCKWELL FARM

ERMINE WAY CAR PARK - HORSE BOX AND CAR PARKING FOR ACCESS TO THE NEW RESTRICTED BYWAY ALONG THE REPURPOSED A417

EXISTING FOOTPATH TO BE RECLASSIFIED AS A BRIDLEWAY

NO VEHICULAR ACCESS TO/FROM BIRDLIP

AIR BALLOON WAY CAR PARK - DISABLED PARKING FOR ACCESS TO AIR BALLOON WAY (THE NEW RESTRICTED BYWAY ALONG THE REPURPOSED A417)

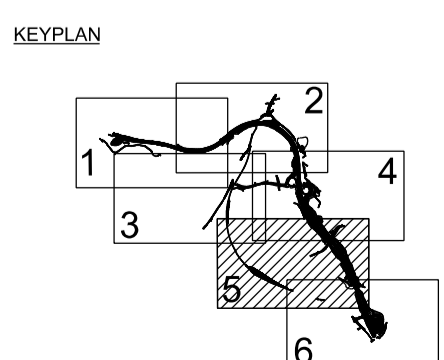
CARRIAGEWAY TO BE NARROWED TO 6m

THE GOLDEN HEART INN

This map is reproduced from Ordnance Survey material with the permission of Ordnance Survey on behalf of the controller of Her Majesty's Stationery Office. © Crown Copyright. Unauthorised reproduction infringes Crown copyright and may lead to prosecution or civil proceedings. CLIENT NAME: Highways England LICENCE NUMBER: 100030649 (2019)

| LEGEND |                                                                      |
|--------|----------------------------------------------------------------------|
|        | DEVELOPMENT CONSENT ORDER BOUNDARY                                   |
|        | PROPOSED HIGHWAY DRAINAGE                                            |
|        | EXISTING PUBLIC RIGHT OF WAY (BRIDLEWAY, FOOTPATH, RESTRICTED BYWAY) |
|        | PROPOSED WATERCOURSE DIVERSION/OVERLAND FLOW DITCH                   |
|        | PROPOSED CULVERT                                                     |
|        | EXISTING CULVERT                                                     |
|        | DRAINAGE BASINS                                                      |
|        | AREA NOT INCLUDED WITHIN ORDER LIMITS                                |
|        | PROPOSED HIGHWAY DESIGN                                              |
|        | CONSTRUCTION COMPOUND                                                |
|        | SATELLITE COMPOUND                                                   |
|        | U41440 UNCLASSIFIED ROAD REFERENCE NUMBER                            |

NOTES  
 1. ALL DIMENSIONS ARE IN METRES UNLESS NOTED OTHERWISE.  
 2. ONLY WRITTEN DIMENSIONS SHALL BE USED.

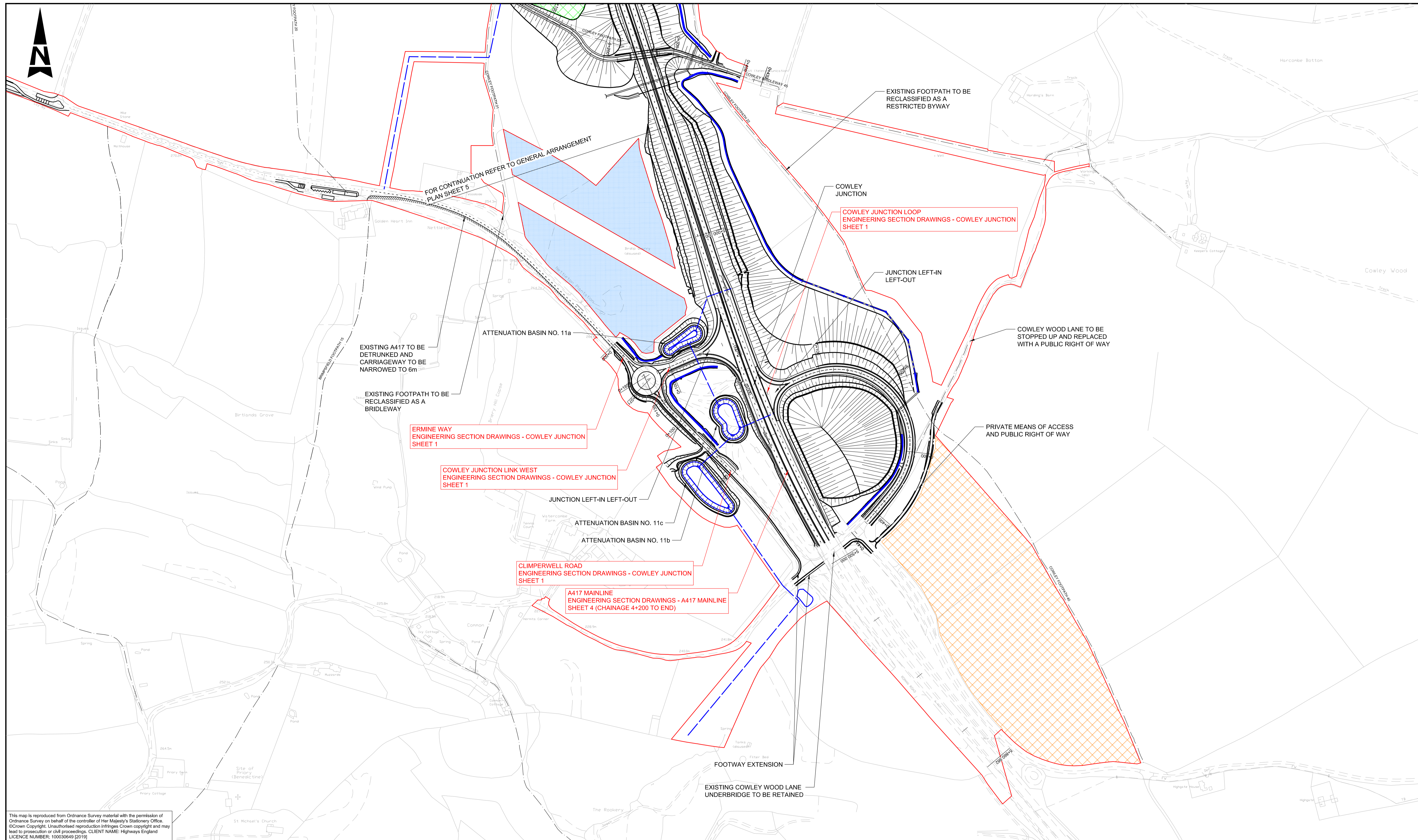


| Rev. | Date     | Description                       | By | Chk'd | App'd | Auth'd |
|------|----------|-----------------------------------|----|-------|-------|--------|
| C01  | 24/05/21 | APPLICATION SUBMISSION (MAY 2021) | JF | DA    | JP    | YB     |

|             |    |                |                 |
|-------------|----|----------------|-----------------|
| Suitability | A3 | Drawing Status | STAGE COMPLETED |
| Client      |    |                |                 |

|                |             |            |          |         |          |                                                                                                       |          |            |          |  |  |
|----------------|-------------|------------|----------|---------|----------|-------------------------------------------------------------------------------------------------------|----------|------------|----------|--|--|
| Project Title  |             |            |          |         |          | A417 MISSING LINK                                                                                     |          |            |          |  |  |
| Drawing Title  |             |            |          |         |          | GENERAL ARRANGEMENT PLANS<br>APFP REGULATIONS 5(2)(O)<br>SHEET 5 OF 6<br>APPLICATION NUMBER: TR010056 |          |            |          |  |  |
| Scale          | 1:2500      | By         | JF       | Checked | DA       | Approved                                                                                              | JP       | Authorised | YB       |  |  |
| Original Size  | A1          | Date       | 20/05/21 | Date    | 20/05/21 | Date                                                                                                  | 22/05/21 | Date       | 24/05/21 |  |  |
| Drawing Number | HE PIN      | Originator | ARP      | Volume  | LSI      | HE551505 - DR - ZL - 100005                                                                           |          | C01        |          |  |  |
| Location       | X_XX_XXXX_X | Type       | -DR      | Role    | -ZL      | Number                                                                                                | -100005  |            |          |  |  |

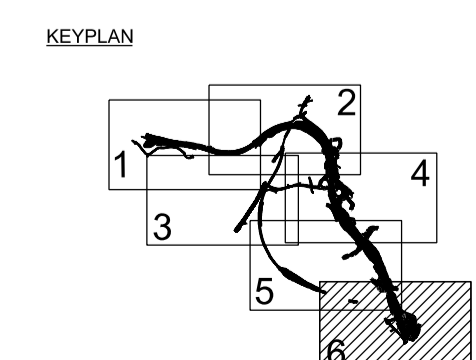




This map is reproduced from Ordnance Survey material with the permission of Ordnance Survey on behalf of the controller of Her Majesty's Stationery Office. © Crown Copyright. Unauthorised reproduction infringes Crown copyright and may lead to prosecution or civil proceedings. CLIENT NAME: Highways England LICENCE NUMBER: 100030649 (2019)

| LEGEND |                                                                      |
|--------|----------------------------------------------------------------------|
|        | DEVELOPMENT CONSENT ORDER BOUNDARY                                   |
|        | PROPOSED HIGHWAY DRAINAGE                                            |
|        | EXISTING PUBLIC RIGHT OF WAY (BRIDLEWAY, FOOTPATH, RESTRICTED BYWAY) |
|        | PROPOSED WATERCOURSE DIVERSION/OVERLAND FLOW DITCH                   |
|        | PROPOSED CULVERT                                                     |
|        | EXISTING CULVERT                                                     |
|        | DRAINAGE BASINS                                                      |
|        | AREA NOT INCLUDED WITHIN ORDER LIMITS                                |
|        | PROPOSED HIGHWAY DESIGN                                              |
|        | CONSTRUCTION COMPOUND                                                |
|        | SATELLITE COMPOUND                                                   |
|        | U41440 UNCLASSIFIED ROAD REFERENCE NUMBER                            |

**NOTES**  
 1. ALL DIMENSIONS ARE IN METRES UNLESS NOTED OTHERWISE.  
 2. ONLY WRITTEN DIMENSIONS SHALL BE USED.



| Rev. | Date     | Description                       | By | Chk'd | App'd | Auth'd |
|------|----------|-----------------------------------|----|-------|-------|--------|
| C01  | 24/05/21 | APPLICATION SUBMISSION (MAY 2021) | JF | DA    | JP    | YB     |

|             |                 |
|-------------|-----------------|
| Suitability | Drawing Status  |
| A3          | STAGE COMPLETED |
| Client      |                 |
|             |                 |

|                |             |            |          |            |  |                                                                                                       |          |          |          |          |     |
|----------------|-------------|------------|----------|------------|--|-------------------------------------------------------------------------------------------------------|----------|----------|----------|----------|-----|
| Project Title  |             |            |          |            |  | A417 MISSING LINK                                                                                     |          |          |          |          |     |
| Drawing Title  |             |            |          |            |  | GENERAL ARRANGEMENT PLANS<br>APFP REGULATIONS 5(2)(O)<br>SHEET 6 OF 6<br>APPLICATION NUMBER: TR010056 |          |          |          |          |     |
| Scale          | By          | Checked    | Approved | Authorised |  | 1:2500                                                                                                | JF       | DA       | JP       | YB       |     |
| Original Size  | Date        | Date       | Date     | Date       |  | A1                                                                                                    | 20/05/21 | 20/05/21 | 22/05/21 | 24/05/21 |     |
| Drawing Number | HE PIN      | Originator | Volume   |            |  | HE551505 - ARP                                                                                        | - LSI    |          |          |          | C01 |
|                | X_XX_XXXX_X | -DR - ZL   | -100006  |            |  |                                                                                                       |          |          |          |          |     |
|                | Location    | Type       | Role     | Number     |  |                                                                                                       |          |          |          |          |     |